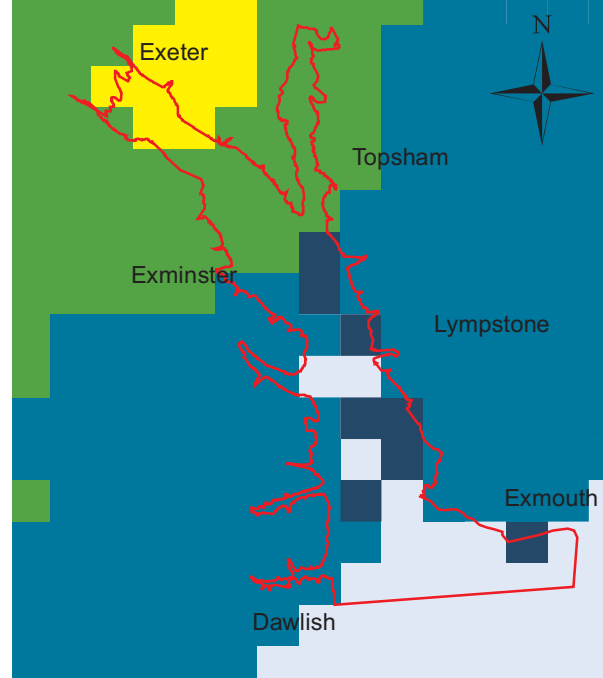
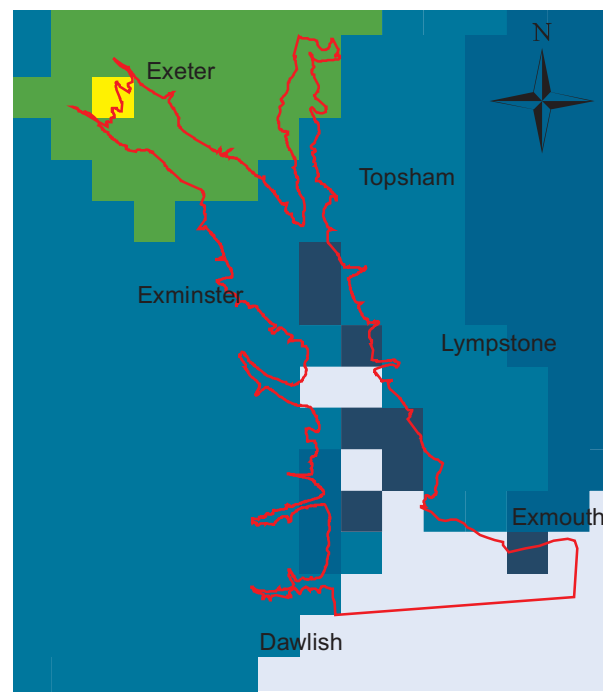


NO₂ concentrations:2001



NO₂ concentrations:2005

Results from the Local Air Quality Management Programme (DEFRA 2002) start in 1997 and give an estimation of air pollution levels (see figures 5a and 5b). The model used estimates the concentration of nitrogen dioxide and particulates for every square kilometre of Britain. Information from a number of weather stations and field studies has been analysed to provide an idea of air pollution now and in the future. The model assumes that concentrations are consistent over the whole square kilometre.



NO₂ concentrations:2010

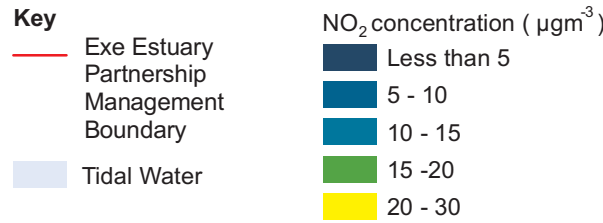


Figure 5a: **Estimated background annual mean air pollutant concentrations 2001 - 2010: Nitrogen Dioxide**
 Source: DCC 2006 background mapping. NAQIA 2001 data. © Crown copyright. All rights reserved. 100019783. 2006