

Figure 3ci: **Boundaries of the Exe Estuary SPA and Ramsar site**

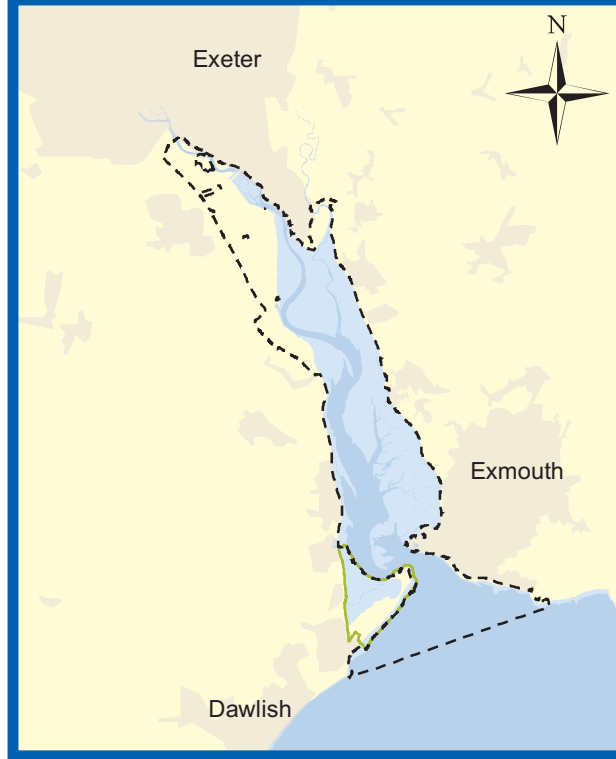


Figure 3cii: **Boundaries of SSSIs on the Exe Estuary**

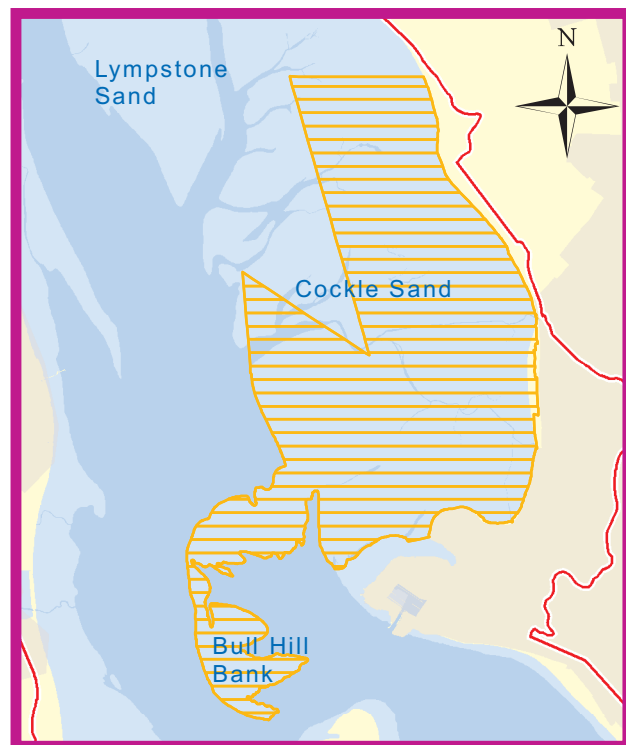
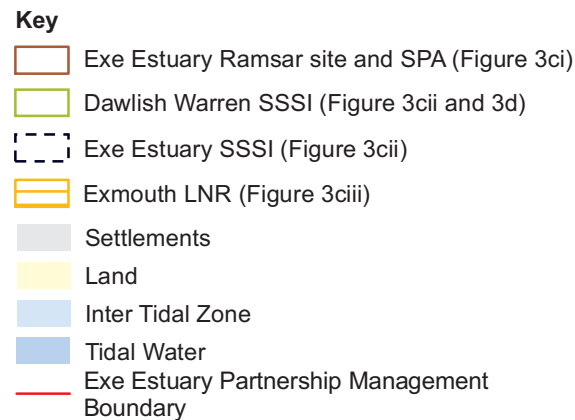


Figure 3ciii: **Boundary of the Exmouth LNR**

Figure 3c: **Designated sites on the Exe Estuary (please see Fig. 3d for Dawlish warren)**

Source: DCC 2006 and OS 2006 background mapping. EN 2005 data.

© Crown copyright. All rights reserved.
100019783. 2006