

## Car Sharing

Share costs not queues! For more information please visit [www.carsharedevon.com](http://www.carsharedevon.com). This will help you find car share partners for one off journeys to meetings, conferences or training events, as well as partners for your regular commuting and business trips.

## Park & Ride

Using the Park & Ride services for the final leg of your journey reduces local congestion and pressure on car parking space.



Children living close to busy main roads have a 50% increased risk of suffering from asthmatic bronchitis, hay fever, eczema and allergic sensitisation.

*Research data from the Institute of Epidemiology, German Research Centre for Environment and Health*

♦ Walking two miles a day, three times a week, can help reduce weight by one pound every three weeks.


♦ 58% of car trips are under five miles and 25% are less than two miles.

## Car Parking

Visitors may use the pay and display car park at County Hall but please be aware that parking space is very limited and cannot be guaranteed. There is some on-street pay and display car parking around the County Hall campus. Public car parking can be found at the Cathedral Quay or Magdalen Road Car Parks (approx 20 minutes walk).

## Smoking

Please note that the County Hall campus, including the grounds, are smokefree. All visitors are asked to comply.




# Travel Information for Visitors to County Hall

## Park & Ride PR6 timetable Monday to Friday

Sidmouth Road Lay-by for Sowton Park & Ride	0714	0739	0759	0829	0859	0929	1233	1333
County Hall Lucombe House	0732	0802	0825	0855	0925	0955	1248	1348
County Hall Matford Offices	1203	1303	1603	1633	1703	1733	1803	
County Hall Lucombe House	1205	1305	1605	1635	1705	1735	1805	
Sowton Park & Ride	1220	1320	1627	1657	1727	1757	1827	





# Travel Information for Visitors to County Hall

## Welcome to County Hall

Devon County Council is committed to making Devon England's greenest county, and has recently introduced measures to encourage all staff and visitors to County Hall to travel to the site without their cars whenever possible.

Staff are only allowed to park on-site for three days each week.

More and more staff now regularly cycle or walk to work, use public transport or car share. Since 2004 single occupancy car commuting journeys have reduced by nearly 20% – a big win for the environment with reduced congestion and emissions.

All visitors are asked to do their bit to help Make Devon Greener and this information is designed to help you plan your car free journey to County Hall.

Did you know that the average person's carbon footprint is 4.483 tonnes of CO<sub>2</sub> with over 40% of this coming from personal transport such as cars, motorbikes and flights? (Defra 2007)



*\*According to the RAC, 30% of all motorists are unaware of how much their car costs to run. They calculate that the average cost of owning a car now stands at £108 per week, and the AA say that the running costs of a small car are 60p per mile.*

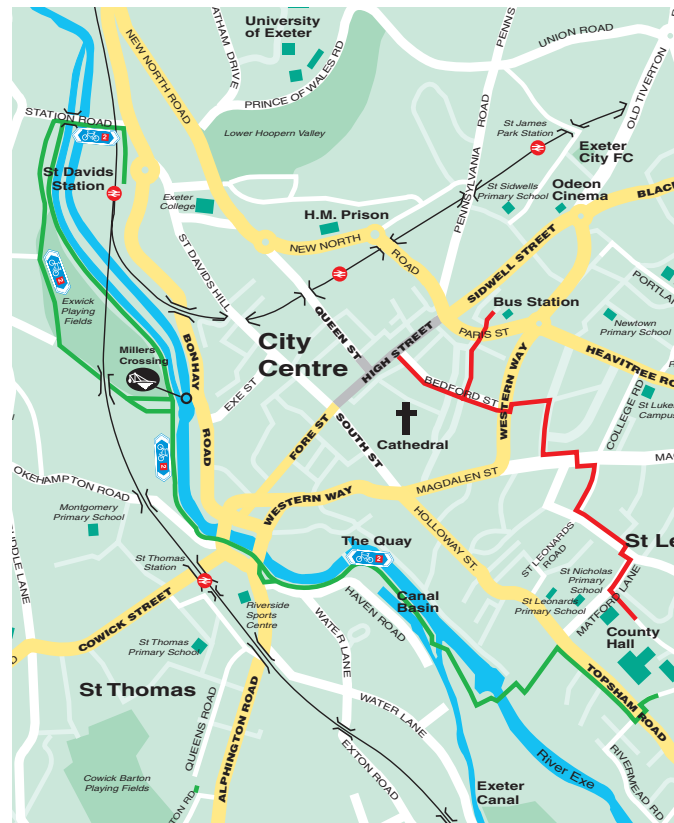
## Thank you for helping to Make Devon Greener

- Seven out of ten women and six out of ten men do not take enough regular exercise to achieve health benefits.

## Walking and Cycle Facilities

Exeter has an excellent network of dedicated cycle routes and footpaths. County Hall is a 45 minute walk or 20 minute cycle ride from Exeter St Davids or a pleasant 20 minute walk from the city centre.

Cycle stands are available outside County Hall Main Reception and the Lucombe House building.

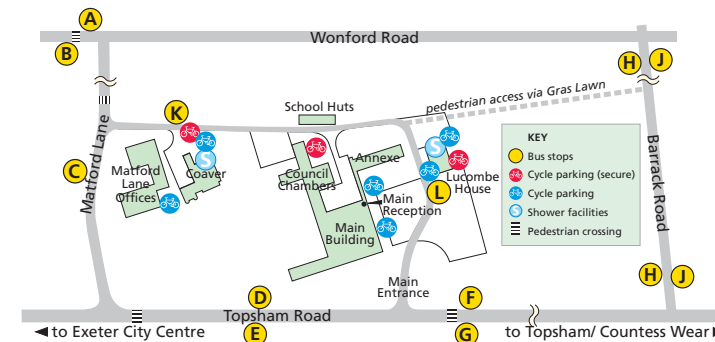


## Routes to County Hall

- Suggested route from city centre or bus station
- Suggested route from St Davids Station

## Public Transport Links

The following plan shows bus stops located around County Hall and the services that run to/from them.



## Buses to County Hall from:

H1, H2	City Centre • Central Station • St Davids Station • Cowley Bridge	(B)
H1	RD&E Hospital • Broadfields • Exeter Business Park	(A)
H2	RD&E Hospital • Broadfields • Pynes Hill • Digby	(A)
K	City Centre • Whipton • Whipton Barton • Pinhoe	(E G)
K	Countess Wear	(D F)
R	City Centre • Heavitree • Rifford Road	(E G)
S	Rifford Road • Heavitree • City Centre	(D F)
X38	Ashburton • Buckfastleigh • Plymouth	(H J)
39	Chudleigh • Bovey Tracey • Newton Abbot	(H J)
X46	Kingskerswell • Torquay • Paignton	(H J)
X53	Beer • Seaton • Lyme Regis • Weymouth	(H J)
57	Topsham • Exton • Exmouth • Brixington	(H J)
X64	Kingsteignton • Newton Abbot • Totnes • Kingsbridge	(H J)
2	Exminster • Kenton • Starcross • Dawlish • Teignmouth • Newton Abbot	(H J)
369	Bus Station • Crediton • Sandford • Morchard Bishop	(C)
377	Bus Station • Crediton • Copplestone • Lapford • Chulmleigh	(C)
PR6	Sowton Park and Ride • County Hall	(K L)

Visit Transport Direct or Traveline to help you plan your journey by public transport.

